



Bird's-eye view – 1

Maps often use a bird's-eye view. A bird's-eye view is one where you are looking down on something from above.

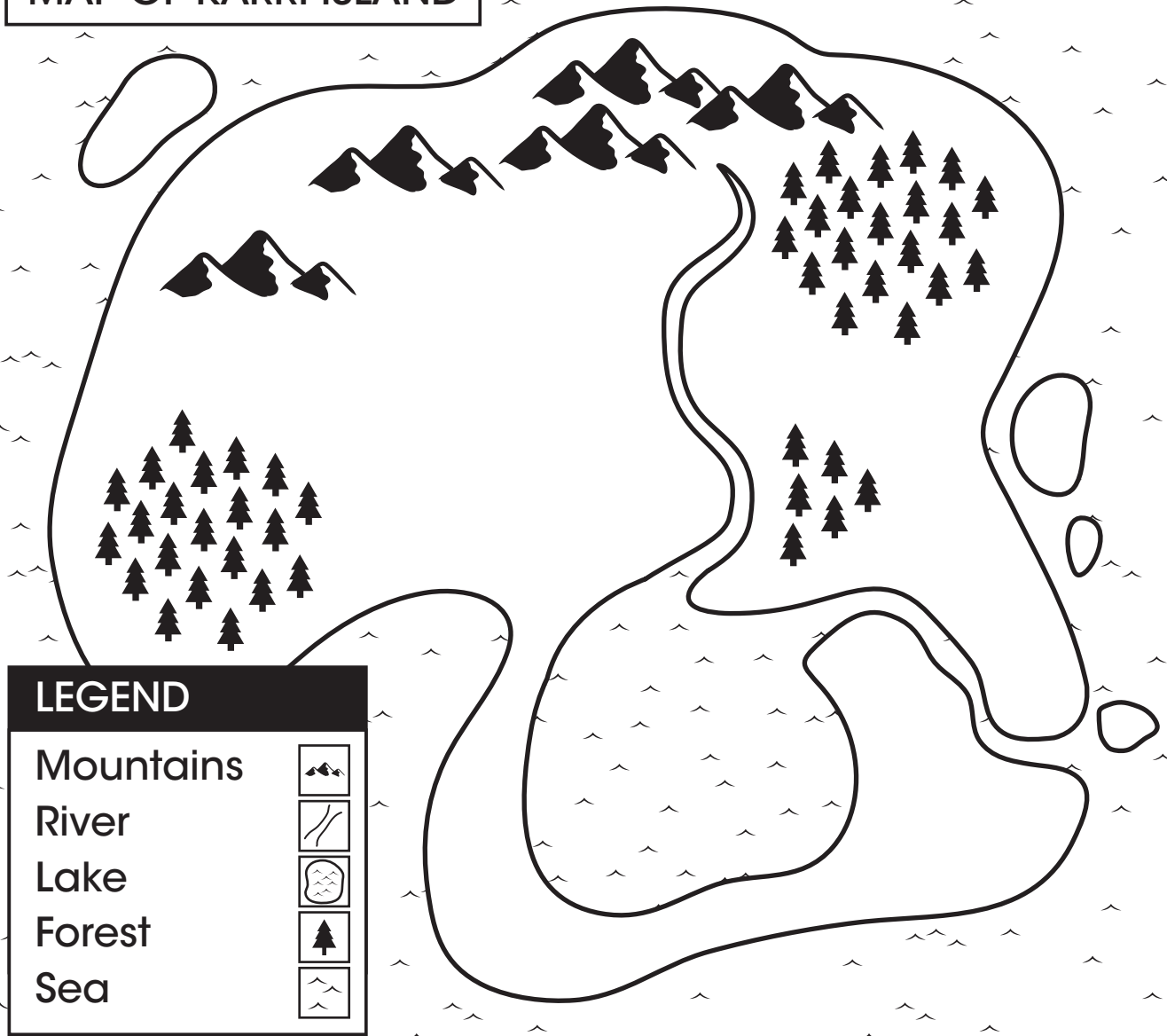
Look at these views. Colour all the bird's-eye views.






- Look at the map of Karri Island.
Colour the land brown or green and the water blue.

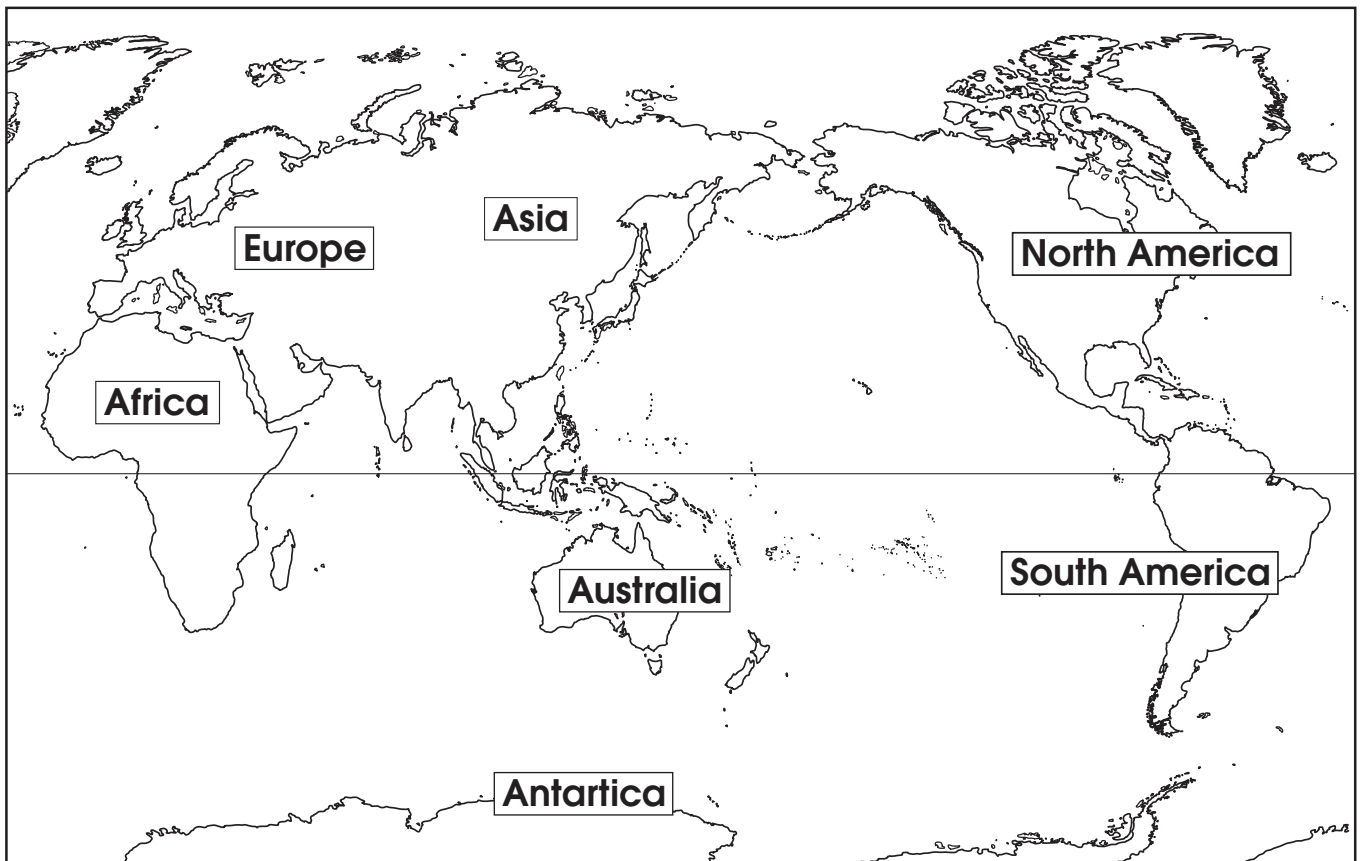
MAP OF KARRI ISLAND



LEGEND	
Mountains	
River	
Lake	
Forest	
Sea	

- Cut out and glue the animals onto their correct habitat—land or water.





The world is divided into seven continents.

1. Colour each continent using the following colours:

Antarctica – light blue

Australia – yellow

North America – pink

South America – dark green

Europe – light green

Africa – orange

Asia – purple

There are five main oceans of the world.

2. Read each description then label each ocean on the map.

- (a) The Pacific Ocean is the largest ocean located to the east of Australia and the west of North and South America.
- (b) The Indian Ocean is located to the west of Australia and the east of Africa.
- (c) The Atlantic Ocean is located to the west of Africa and the east of the Americas.
- (d) The Arctic Ocean is located to the north of Asia and North America.
- (e) The Southern Ocean is located to the south of Australia.